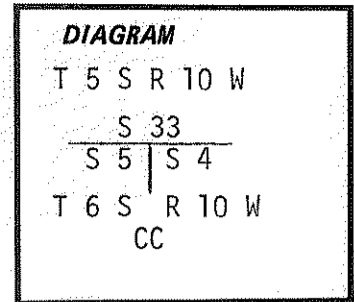


CERTIFIED RECORD OF LAND CORNER MONUMENTATION

History of original corner establishment:

Wilson in 1890 marked a Hemlock 7" diam. for closing corner to Sec. 4 and 5 mkd. CC T 6 S R 10 W on S face, S 4 on E. and S 5 on W. face with 4 notches on E. and 2 notches on W. face from which:

- Spruce 10" diam. bears S 50°E, 21 lks., mkd. T 6 S R 10 W S 4 BT
- Alder 12" diam. bears S 10°W, 25 lks. mkd. T 6 S R 10 W S 5 BT
- Alder 4" diam. bears N 7°W, 47 lks., mkd. T 6 S R 10 W S 4 & 5 BT



Description of corner evidence found:

Monument found:

1½" x 30" iron pipe set by M. Whitmore in 1950 who found 2 orig. BT's fallen with visible scribing.

BT's found:

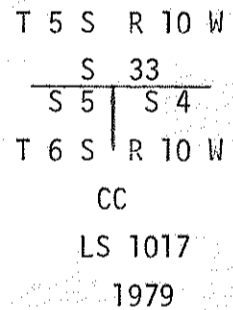
- Hemlock stump 16" diam. bears N 39°E, 3.0 ft., no marks or face found (origin unknown).
- Down rotten spruce 7" diam. bears S 50°E, 7.0 ft. Possible scribe mark but not sure if orig.
- Other trees all gone.
- Open up 40" fir, S 70°W, 4 ft. (face). Find definite chop marks, however, they date back only to 1905.
- Open up 40" Douglas-fir, S., 70 ft., find possible orig. blaze, dates back to 1890. Blaze mark small and definite ax mks. not seen.

Description of monument and accessories I established to perpetuate the original location of this corner: September 13, 1979

At the point determined by M. Whitmore, which I determine to be the best evidence available, set an aluminum post (with a magnet in top and bottom) 30" long, 3" diam., 24" in the ground, with aluminum cap mkd. 1½" pipe reset alongside aluminum post.

Accessories: Scribe 2 new BT's

- Fir 32" diam. bears S58°W, 26.5 ft. blazed and mkd., T 6 S R 10 W S 4 CC BT.
- Fir 31" diam. bears S62°E, 45.8 ft. blazed and mkd. T 6 S R 10 W S 4 CC BT.
- Painted face and 6" red band around each tree. Put ATTN signs on back, and nailed brass washer mkd. LS 1017 to each new BT.



Basis of Bearing



Staff compass was used with a declination of 21° E.

Witness Leonard Whitmore
Leonard Whitmore

Witness Duane Garbutte
Duane Garbutte

Witness Richard Chesebro
Richard Chesebro

I certify this remonumentation and record thereof, was prepared by me or my assistants under my supervisory direction and is true and correct to the best of my knowledge.



Office of... County Surveyor..... County of... Tillamook
State of... Oregon....., I hereby certify that the within instrument was filed in this office
for record on the... 19... day of... October....., 19... 79
County Surveyor... J.L. Carlich... by Allan E. Dupen.....
(COUNTY OFFICIAL) (DEPUTY)